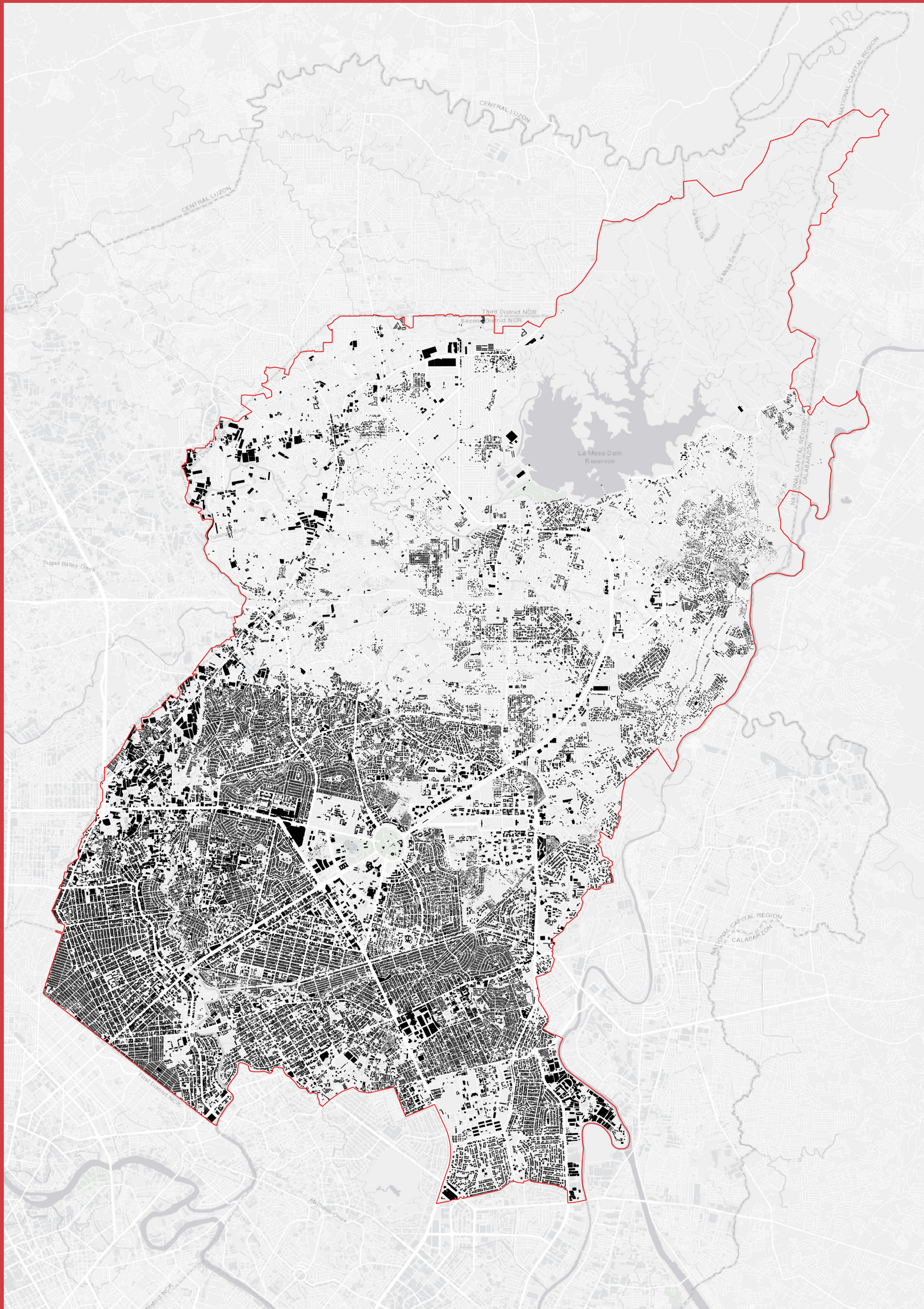
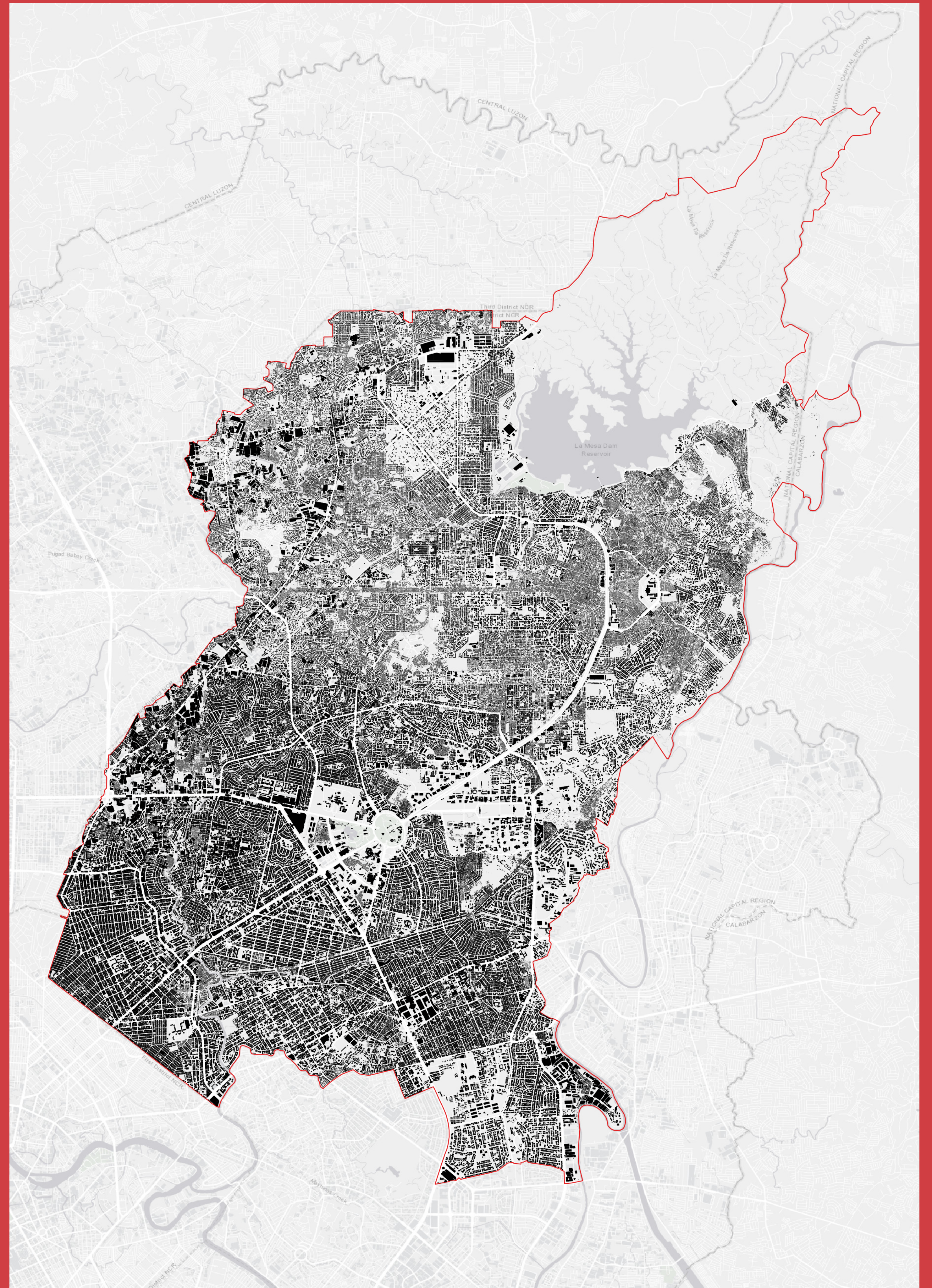




Humanitarian
OpenStreetMap
Team



31 March 2020




25 June 2020

QUEZON CITY, MANILA

In cooperation with the UP Resilience Institute, the Humanitarian OpenStreetMap Team (HOT) – Philippines completed mapping and validation of Quezon City, Metro Manila in OpenStreetMap as part of the response we are doing to end COVID-19 (#endCOV). Quezon City is one of the most densely populated and hardest hit municipalities in the Philippines by COVID-19.

644

CONTRIBUTORS



317,325

BUILDINGS CREATED



62

DAYS



#endCOV #PhilAWARE #HOTPH #COVID-19